



SUMMATION OF COVENANTS

1. RESIDENTIAL ONLY:

- A) All dwellings shall have a minimum of 1200 square feet of living area excluding porches, and be built with new construction materials.
- B) All dwellings shall have a 3 ft. masonry requirement.
- C) No lots shall be subdivided.
- D) All dwellings shall be site-built dwellings only.
- E) No mobile or modular homes will be allowed.
- F) ACC approved log homes allowed.

2. WATER:

- A) All residences will be required to install individual water well.
- B) All residences will be required to install an aerobic septic system or county approved system.

3. EASEMENTS:

All lots have dedicated build back lines/easements per the recorded plat map.

4. ROADS:

Roads are comprised of private roads in a gated community and county road entry.

5. ANNUAL ASSOCIATION MEMBERSHIP AND DUES:

Every person or entity who is a record owner of any tract must be a member of the association. Association dues are \$500 for interior tracts and \$250 for county road entry tracks. Lot owner's that purchase more than one tract are eligible to combine and only be responsible for 1 maintenance fee with the board's approval and county approval.

STATE OF TEXAS §
 § **KNOWN ALL MEN BY THESE PRESENTS**
COUNTY OF BLANCO §

WITNESSETH:

WHEREAS, it is the desire and purpose of Developer to place certain restrictions, easements, covenants, conditions, charges and liens, and reservations (hereinafter "Restrictions") upon the Subdivision in order to establish a uniform plan for its development, insure the use of the subdivision for residential purposes only, prevent nuisances, prevent the impairment of the value of the Subdivision, maintain the desired character of the community, and insure the preservation of such uniform plan for the benefit of the present and future Owners of the Tracts within the Subdivision, and to promote the health, safety, and welfare of the residents within the Subdivision;

ARTICLE I

DEFINITIONS

1.03 Assessment. "Assessment" means the Annual Assessment, Special Assessments or other charges, interest, penalties and fees authorized by these Restrictions together with the cost and

expense incurred in collecting Assessments, including, but not limited to court costs and attorney's fees.

1.04 Association. "Association" means and refers to Red Oak Mountain Property Owners' Association, Inc. and its successors and assigns.

1.05 Board of Directors. "Board of Directors" means and refers to the Board of Directors of Red Oak Mountain Property Owners' Association, Inc.

1.06 Bylaws. "Bylaws" mean the Bylaws of the Association as from time to time amended.

1.07 Certificate of Formation. "Certificate of Formation" shall mean the Certificate of Formation of Red Oak Mountain Property Owners' Association, Inc., and any amendments thereto, which have been or will be filed in the office of the Secretary of State of the State of Texas.

1.08 Common Area. "Common Area" means the portions of the Subdivision, including any applicable easements, owned by the Association for the common use and enjoyment of the Members including, but not limited to, all roads, gated entrance with stone walls and pillars, easements, drainage easements, water fire protection tank, water well, landscaping and mailbox clusters, together with such other property as the Association may acquire in the future for the common use and enjoyment of the Members.

1.09 Common Area Expense. "Common Area Expense" means all expense necessary to maintain, replace, repair and expand the Common Area as well as all necessary expense to operate the Association including, but not limited to, casualty and liability insurance, directors and officers liability insurance and all other reasonable and necessary expenses of the Association. Additionally, Common Area Expense shall include (a) the cost of repair and maintenance of the roads, (b) mowing of the Common Areas (c) Common Area maintenance and replacement of landscaping, (d) as well as such other expense and capital enhancements as may be determined by the Board of Directors to promote the safety, health, recreation and welfare of the Members and maintain the Subdivision in an attractive manner.

1.10 Control Transfer Date. The "Control Transfer Date" shall mean the earlier date of: 1.) Developer no longer owns any part of the entire Subdivision, including but not limited to Common Areas; 2.) Fifteen (15) years from date of recordation of this Declaration; or 3.) Developer, in its sole discretion, voluntarily relinquishes control of the Association as set forth in Sections 4.02(a) or 7.01 hereof. Notwithstanding this provision, on or before the 120th day after the date seventy five percent (75%) of the lots that may be created and made subject to this Declaration are conveyed to owners other than Developer, at least one-third of the board members must be elected by owners other than the Developer.

1.11 Construction Deposit. The Construction Deposit has the meaning described in Section 4.06 hereof.

1.12 Developer. "Developer" means and refers to Red Oak Mountain, LLC, a Delaware Limited Liability Company, its successors and assigns.

1.13 Improvement. “Improvement” means every structure and all appurtenances of every type and kind, including but not limited to buildings, outbuildings, patios, storage buildings, barns, garages, decks, stairs, retaining walls, screening walls, fences, landscaping art or statuary, poles, signs, exterior air conditioning units, exterior water softener fixtures or equipment, pumps, wells, tanks, reservoirs, pipes, utilities, lines, meters, antennas, towers, satellite dishes or any other sound or data receivers or transmitters . The term “Improvement” excludes the interior of each residence, guest quarters, barn or other approved building and the ACC shall have no authority to approve or disapprove improvements made to the interior of such buildings where the exterior of the building is not affected by the interior improvement.

1.14 Member. “Member” means and refers to every current Owner of a Lot.

1.15 Notice. Whenever any “notice” is required by these Restrictions, such notices shall be in writing and shall be deemed received when actually received, or five days after the deposit of such notice in the United States mail, postage prepaid and addressed to the last known address of an Owner appearing on the books of the Association, whether or not such notice is actually received. It shall be the duty of each Owner to keep the Association apprised of its current address.

1.16 Owner. “Owner” means and refers to the record owner, whether one or more persons or entities, of the fee-simple title to any Lot(s) shown on the Plat, but shall not mean or refer to any mortgagee or subsequent holder of a mortgage, unless and until such mortgagee or holder has acquired title pursuant to foreclosure or any proceedings in lieu of foreclosure. Said term "Owner" shall also refer to the heirs, successors and assigns of any Owner. The Developer shall not be deemed an Owner.

1.17 Plans and Specifications. “Plans” and “Specifications” means any and all drawings and documents describing the construction or erection of any Improvement, including, but not limited to, those indicating location, size, shape, configuration, materials, site plans, excavation and grading plans, foundation plans, drainage plans, fencing plans, elevation drawings, floor plans, specifications concerning building products and construction techniques, samples of exterior colors and materials, plans for utility services, and all other documentation or information relevant to the construction or installation of any Improvement.

1.18 Plat. “Plat” means and refers to the plat of the Red Oak Mountain Subdivision filed on _____, 2020 under Clerk’s Instrument No. _____ in the Map and Plat Records of Blanco County, Texas.

1.19 Road. “Road” or “Roads” means property or any road located within the Subdivision which has been dedicated for the purpose of ingress and egress through the Subdivision for the benefit of the Owners.

1.20 Recreational Vehicle or RV. “Recreational Vehicle” is defined in Section 3.09 hereof.

1.21 Special Assessment. “Special Assessment” shall have the meaning given to that term in Section 6.03 hereof.

1.22 Subdivision. “Subdivision” means Red Oak Mountain Subdivision as shown on the Plat.

1.23 Tract or Lot. “Tract” or “Lot” means the 65 individual tracts of land or lots identified on the Plat or any amendments thereto.

1.24 Vote of Members. “Vote of Members” means the affirmative vote of two thirds (2/3) of the Members entitled to vote who are present at a meeting of Members, either in person or by written proxy. In accordance with Section 5.04, only one Member is entitled to vote for each Tract and only one vote shall be counted for each Tract even though a Tract may have several Owners.

ARTICLE II

RESERVATIONS, EXCEPTIONS AND DEDICATIONS

2.01 Property Subject to Restrictions. The Subdivision, including all the individual Tracts, are subject to these Restrictions which shall run with the land and be binding on all parties having or acquiring any right, title or interest therein, or any part thereof, and shall inure to the benefit of each owner thereof.

2.02 Utility Easements. The Subdivision and each Tract shall be subject to the easements reserved herein and in favor of the Association, the Owners and the utility companies. A utility easement measuring twenty five feet (25') in width is reserved along the front and rear lot lines and fifteen feet (15') in width along all side lot lines, with additional guying easements as needed or as shown on the Plat, along with any other utility easements noted on the Plat. A utility easement twenty five feet (25') in width is reserved along the perimeter boundary lines of the Subdivision. The utility easements shall be used for the construction, maintenance and repair of utilities, including but not limited to, electrical systems, telephone, cable, water, gas and any other utilities which the Developer or utility providers may install for the benefit of the Owners. Notwithstanding the foregoing, the Developer has no obligation to provide utilities and all such utilities shall be provided by the local utility companies in accordance with the policies of such utility companies. All utility easements in the Subdivision may also be used for the construction of drainage facilities in order to provide for improved surface drainage of the Tracts. The Developer reserves the right to grant specific utility easements without the joinder of any Owner to public utility providers within the boundaries of any of the easements herein reserved. Any utility company serving the Subdivision shall have the right to enter upon any utility easement, or an Owner's adjacent lands as necessary, for the purpose of installing, repairing, maintaining, inspecting, patrolling and hanging new wires for their respective facilities. Neither Developer nor any utility company, political subdivision or other authorized entity using the easements herein reserved shall be liable for any damages done by them or their assigns, agents or employees to fences, shrubbery, trees and lawns or any other property of an Owner located within the easements.

2.03 Construction of Improvements on Utility Easements. No buildings or walls shall be located over, under, upon or across any portion of any utility easement. The Owner of each Tract shall have the right to construct, keep and maintain concrete drives, landscaping, fences and similar improvements across any utility easement, and shall be entitled to cross such easements at all times for purposes of gaining access to and from such Tracts, provided, however, any concrete drive,

landscaping, fencing or similar improvement placed upon any utility easement shall be constructed, maintained and used at the Owner's risk and each Owner shall be responsible for repairing any damage caused by the utility providers to Improvements constructed within the easements located on his Tract. Landscaping, fences, or other types of modifications which alter the cross-sections of the drainage easements or decrease the hydraulic capacity of the easement shall not be allowed without the approval of Blanco County, Texas.

2.04 Road Easement. A road easement as shown on the Plat and measuring sixty (60') feet in width is reserved in favor of the Association and the Owners (including their guests, invitees and tenants) for the purpose of granting the Owners ingress and egress to and from their Tracts and to the Common Areas. No Owner shall be prevented from using the road easement as a result of any failure of an Owner to comply with these Restrictions or pay Assessments. Except as specifically set forth herein, no Improvement shall be constructed on or over the road easement except as authorized by the Association. Owners shall not take any action which would prevent other Owners from using the road easement. The Association reserves the right to make reasonable rules and regulations regarding the use of the road easement. The road easement may also be used for the construction, installation and maintenance of landscaping and utilities.

ARTICLE III

USE RESTRICTIONS FOR TRACTS

3.01 Single Family. Except as specifically set forth in these Restrictions, all Tracts shall be used for single family residential purposes only. Except as expressly permitted herein, only one single family residence for each Tract is permitted.

3.02 Minimum Square Footage. Every single family dwelling shall contain at least one thousand two hundred (1,200) square feet of living area, excluding porches, garages and storage areas.

3.03 Finished Floor Elevation. For all Lots the elevation of the lowest floor shall be at least 12 inches above the finished grade of the surrounding ground, which shall be sloped in a fashion so as to direct stormwater away from the structure. Lots adjacent to any stormwater conveyance areas must have floor slab elevation or bottom of floor joists a minimum of one foot above the 100-year water flow elevation in the structure. Driveways serving houses on the downhill side of the street shall have properly sized cross swale preventing runoff from entering the structure.

3.04 Garages. All single family dwelling units, except approved guest quarters, shall have at least a two-car attached or detached garage or a two-car attached carport. All garages must be constructed out of the same materials as used for the main dwelling. All garages shall be located on the Tract as indicated by the Architectural Control Committee approved site plan. All carports must be constructed in a manner to be harmonious with the main dwelling, and at a minimum must use the same roofing materials used on the main dwelling and all columns must contain three feet (3') of masonry, beginning at the bottom of the column and extending upward.

3.05 Guest/Servants Quarters. One guest or servant quarters may be built upon each Tract provided the guest or servant quarters contains no less than five hundred (500) square feet and is no more than half the size of the main house. Guest or servant quarters must be built along with or after

the construction of the main dwelling and may not be built or occupied prior to the main dwelling unit being occupied. Guest or servant quarters must be constructed with material harmonious with the main dwelling.

3.06 Barns, Workshops & Storage Buildings. One permanent metal, stucco, rock, and/or hardiplank barn, workshop or storage building shall be allowed so long as such building has a masonry wainscoat beginning at the bottom of the building and extending three feet (3') upward on all sides, and is constructed with material harmonious with the main dwelling. Detailed plans and specifications for barns and workshops must be submitted to the Developer or ACC in order to be considered for approval. Such structures must be located behind the main dwelling site and may be constructed on the Tracts prior to the main dwelling being constructed or occupied. No portable storage buildings shall be allowed.

3.07 Barns as Temporary Living Space. Guest quarters located inside of a barn which is constructed on a Tract shall be allowed so long as the guest quarters are not used as a permanent residence. Guest quarters shall not be rented for income and cannot compromise more than fifty percent (50%) of the interior space of such barn. Such guest quarters may be used as the Owner's temporary residence during the construction of the main dwelling or as a "weekend getaway" for such Owner prior to the construction of the residence. All barns, workshops, and storage buildings must be approved by the Developer or, after the Control Transfer Date, the ACC.

3.08 No Prefabricated or Mobile Homes. No prefabricated structures or mobile homes are permitted to be located on any Tract. No mobile, modular, pre-manufactured and/or industrial built home shall be used as a dwelling or stored on any Tract except as a temporary construction office during active construction, but not longer than twelve (12) months.

3.09 Temporary Structures & Use of RVs. No structure of a temporary character, whether trailer, motor home, recreational vehicle, tent, basement, shack, garage, barn or other outbuilding shall be maintained or used on any Tract at any time as a residence, either temporarily or permanently, except as provided below.

Prior to the construction of a residence on a Tract, an Owner may use a recreational vehicle camper or motor home (Recreation Vehicle or "RV") for camping purposes no more than thirty (30) days at a time and no more than a total of ninety (90) days per calendar year. TEMPORARY CAMPING OR USING ANY TYPE OF RECREATIONAL VEHICLE, WILL NO LONGER BE PERMITTED, ONCE FIFTY PERCENT (50%) OR MORE OF THE LOTS IN THE SUBDIVISION HAVE RESIDENCES BUILT ON THEM. With written approval from the ACC, an RV may be used as a temporary residence during construction, not to exceed twelve (12) months, provided an approved septic system has been installed for the RV and the RV is placed at the rear of the construction site and is shielded from other Tracts by vegetation/trees.

Temporary structures, including a business office, portable restroom facilities, or construction storage facilities may be located on a Tract while the main residence for a Tract is actively under construction, provided that such are removed upon substantial completion of construction and are not located on a Tract for longer than the time allowed for construction of a main residence pursuant to Section 3.12 hereunder.

The Developer reserves the exclusive right to install and make use of a temporary office or temporary storage facilities within Subdivision while the Developer is selling Tracts or building homes in the subdivision.

3.10 Storage of Trailers, RVs and Boats. All trailers, RVs, trucks (other than pickups with a rated capacity of one (1) ton or less), boats, personal water craft, tractors, wagons, buses, motorcycles, motor scooters, all-terrain vehicles, golf carts and other recreational vehicles, lawn or garden equipment, farm or ranch equipment, construction equipment and other similar items shall be stored in enclosed structures or reasonably screened from view from the road. No Owner shall be allowed to drive an 18 wheeler into the Subdivision on a regular basis, 18 wheelers are only allowed during construction or for deliveries.

3.11 Construction Sites. All construction sites shall have sufficient portable restroom facilities or other adequate restroom facilities as determined by the Architectural Control Committee or Developer prior to Control Transfer Date. Construction Sites shall be kept neat and clean at all times and comply with such construction site guidelines as may be established by the Architectural Control Committee from time to time.

3.12 Construction Time. Any construction of any Improvement shall be completed, as to the exterior, within twelve (12) months from the construction commencement date.

3.13 Height Restrictions. No Improvement shall be erected, altered or placed on any Tract which exceeds the lesser of thirty-five feet (35') in height (measured from the ground to the topmost part of the roof) or 2 - 1/2 stories in height.

3.14 Construction Materials. All Improvements must be built with new construction materials and must be built in place on the Tract. All construction materials used shall be of materials such as wood, rock, brick, hardiplank or stucco. The use of aluminum siding or vinyl siding is prohibited. The Architectural Control Committee or the Developer prior to Control Transfer Date may authorize the use of other materials on a case by case basis. Barns and other out buildings may be constructed of metal or materials listed above. Log cabins may be built as long as they comply with building requirements and are approved by the Architectural Control Committee or Developer (prior to the Control Transfer Date).

3.15 Roof Pitch and Design. All roofs must be constructed with a roof pitch of at least 4:12. Each roof must contain at least two (2) roof elevation changes that can be seen from the road that abuts the front of the Lot. Examples of roof elevation changes includes, but is not limited to, ornamental features or added structural details such as a dormers or different pitch on porch roofs. All roofs must be approved by the Architectural Control Committee or Developer (prior to the Control Transfer Date).

3.16 Roofing Materials. Only the following roofing materials may be used for the main residence, guest quarters and garages: slate, stone, concrete tile, clay tile, or other tile of ceramic nature, metal or composition shingles with a thirty (30) year or more warranty. Colors of roofing material are subject to the approval of the Architectural Control Committee or the Developer (prior

to the Control Transfer Date). The Architectural Control Committee or the Developer (prior to the Control Transfer Date) shall have the authority and sole discretion to approve other roof treatments and materials which are harmonious with the surrounding homes and the Subdivision as a whole. The materials and colors of Roofs on all other structures must be approved by the Architectural Control Committee or Developer (prior to the Control Transfer Date). Owners may install roof shingles that are wind and hail resistant, energy efficient or solar generating, if the quality and appearance are comparable to the subdivision standard. All such materials will need approval from the Architectural Control Committee or Developer (prior to the Control Transfer Date).

3.17 Color. All exterior color schemes for Improvements are subject to the prior written approval of the Architectural Control Committee or Developer (prior to the Control Transfer Date).

3.18 Masonry. Any residence, guest quarters or garage shall be constructed with at least a masonry wainscoat beginning at the bottom of the building and extending three feet (3') upward on all sides. Masonry materials includes masonry veneer, stucco, brick, rock and all other materials commonly referred to in the Blanco County, Texas, area as masonry, and specifically excludes hardiboard or any synthetic material. Owners are encouraged to use hardiboard materials where non masonry materials are permitted.

3.19 Construction Equipment Damage. Owners shall be responsible for any damage caused to the roads by construction equipment or trucks making deliveries to their Tracts.

3.20 Propane Fuel Storage. Propane fuel storage for residential use may be located on the Tracts and may be placed above ground or below ground. The exact location and quantity of said fuel storage tanks are subject to written approval of the Architectural Control Committee or Developer (prior to the Control Transfer Date). All above ground tanks, pumps, vent pipes and other equipment must be concealed or attractively screened.

3.21 Consolidated Building Site. Any Owner of one or more adjoining Tracts may, with the prior written approval of the Board of Directors and with the approval of the Blanco County Commissioners Court, if required, consolidate two or more Tracts into one Tract or building site, in which case the common boundary line between any combined Tract shall be eliminated and the setback lines shall be measured from the remaining exterior boundary lines. Any portion of any utility easement located within the common boundary lines of any combined Tract shall be eliminated if such utility easements are not being used at the time any Tracts are combined. No Tract shall be deemed to be combined with another Tract until such time as an appropriate re-plat of the combined Tracts is filed with the Blanco County Plat Records and all necessary approvals have been obtained. Any Tracts which are combined as provided above shall still be assessed as separate Tracts for Assessment and voting purposes. An Owner will still have to pay assessments to the Association for each lot as it was originally platted, and will have voting rights for each lot as it was originally platted. Developer shall not be liable for any fees associated with Tract consolidation.

3.22 Setback Lines. Except for fencing, light posts, driveways, walkways and landscaping, all other improvements must be located on the Lot at least one hundred (100') from all lot lines. Any exterior lighting, including but not limited to light posts, must be approved by the Architectural Control Committee or Developer (prior to the Control Transfer Date) as set forth in section 3.40

below.

3.23 Maintenance. The Owner shall keep its Improvements in good condition and repair at all times and ensure that all Improvements are adequately painted and otherwise maintained by the Owner.

3.24 Alteration or Removal of Improvements. No exterior Improvements shall be altered, modified or removed without the prior written approval of the Architectural Control Committee or Developer (prior to the Control Transfer Date). Improvements may be repainted the same color without approval of the Architectural Control Committee or Developer (prior to the Control Transfer Date).

3.25 Walls and Fences. Walls, fences and light posts, if any, must be approved prior to Construction by the Architectural Control Committee or Developer (prior to the Control Transfer Date) and must be constructed of new material, and unless otherwise permitted by the Architectural Control Committee or Developer (prior to the Control Transfer Date), constructed of masonry, wrought iron, wood, metal, pipe, or ranch fencing with t-posts. Wood fences must be constructed in a low profile, open view, style with horizontal rails. Fence heights shall not exceed five feet (5'). Chain link fencing is prohibited, except if used as a dog run and only if such fencing is not visible from any road. If pipe fencing is used, such fences must have a minimum of three (3) horizontal pipes along the front of the Lot and otherwise conform with the Architectural Control Committee's or Developer's (prior to the Control Transfer Date) specifications. The Subdivision's perimeter fencing is not to be altered or removed on any Lot. The Subdivision's perimeter fencing must remain in its current location, as the fence location has been designated and approved by the Blanco County Commissioners Court.

3.26 Mailboxes. All mailboxes will be erected at the Subdivision entrance. The construction of mailboxes will be coordinated with the United States Postal Service. The Association or the Developer (prior to the Control Transfer Date) shall have the right to make such other rules and regulations regarding the location and construction of mailboxes as may be reasonable and necessary.

3.27 Driveways. The first fifty linear feet (50') of any driveway which is connected to any road shall be constructed of concrete, asphalt, or brick paving. All driveways shall begin where the paved portion of any road ends. All driveways must be shown on the plans submitted to the Architectural Control Committee or Developer (prior to the Control Transfer Date), completed no later than thirty (30) days after the completion of the main residence and approved by the Architectural Control Committee or Developer (prior to the Control Transfer Date) prior to construction. The driveways/entrances for Lots 60-65 must remain in the location set by the Developer, as that location has been permitted by Blanco County, Texas.

3.28 Antennas, Towers and Satellite Dishes. Antennas, towers, satellite dishes or other sound or data receivers or transmitters of any kind shall not exceed ten feet (10') above the roof of the residence or accessory building upon which they are attached. Any antenna, tower or satellite dishes or other sound or data receivers or transmitters must be located to the side or the rear of the residence or accessory building. The Architectural Control Committee or Developer (prior to the Control Transfer Date) must approve all exterior antennas, towers, satellite dishes or other sound or data

receivers or transmitters, including but not limited to the location of the placement of the same. No cellular tower or other type of commercial tower shall be erected or placed upon any Tract.

3.29 Prohibited Activities and Nuisance. No activity (including the operation of a bed and breakfast or similar activity) whether for profit or not, shall be conducted on any Tract which is not related to the occupation of a Tract for single family residential purposes, unless said activity meets the following criteria: (a) no exterior sign of the activity is present, (b) no additional traffic is created as a result of the activity, and (c) no toxic substances (as determined at the sole discretion of the Association) are stored on the Tract. Nothing herein shall prohibit the use of home offices in compliance with the preceding subsections (a), (b) and (c). This restriction is waived in regard to the customary sales activities required to sell homes in the Subdivision. No activity which constitutes a nuisance or annoyance shall occur on any Tract. Noxious or offensive activity shall not be permitted on any Tract, nor shall anything be done thereon which shall be an annoyance or nuisance to the Owners of any portion of the Subdivision (Example – the operation of a commercial gun range, skeet or trap range is prohibited). Owners are to keep said Property free of litter at all times. No landfill or disposal of any kind shall be allowed that would adversely affect the natural beauty and value of any adjacent property or violate any statutes or ordinances prohibiting the placement, burial or disposal of any prohibited substance. Garbage or refuse shall not be buried on any Tract. Farm and ranching equipment and/or machinery shall be kept in a barn or in a location on Tract where it cannot be seen by adjoining Owners. The Association shall have the sole and absolute discretion to determine what constitutes a nuisance or annoyance. All exterior lighting must be approved by the Developer or, after the Control Transfer Date, the ACC. The Developer or ACC has the sole discretion to reject any exterior lighting, as it is the intent of these restrictions that exterior lighting be installed so that there is down lighting. Commercial surface mining (including, but not limited to stone, gravel, sand, caliche) and exploration of any type (other than for oil, gas and other minerals) which will damage the surface is prohibited. Road material including gravel or caliche, used to construct roads on the property may be removed and utilized, after which the removal site shall be restored as much as possible to its original condition. The stacking, burying and burning of trees, brush and other vegetation cleared on any Tract shall not be prohibited, but all stacks shall be burned and spread within a reasonable period of time but under weather conditions promoting safe burn practices and subject to burn bans and other rules and regulations governing all such activities on the Tract imposed by local and state governmental authority.

3.30 Garbage and Trash Disposal. No Tract shall be used to maintain as a dumping ground for rubbish, landscape trimmings, or other debris. All Tracts shall be kept in a neat and orderly condition. No refrigerators, freezers, washing machines, dryers, furniture, tools, equipment, toys, or other such items shall be stored outside of a building on any Tract. No junk of any kind or character shall be kept on any Tract. Abandoned or inoperative equipment, vehicles, or junk shall not be permitted or stored on any Tract or any portion of any ingress or egress easement accessing any Tract. Trash, garbage, landscape trimmings, or other debris shall not be allowed to accumulate on any Tract. Any such items shall be kept in sanitary containers and shall be disposed of regularly in accordance with all applicable laws, rules and regulations. All equipment for the storage or disposal of trash and other debris shall be kept in a clean and sanitary condition. Except on established garbage collection days and in connection solely with that collection process, all trash containers shall be stored in enclosed structures or screened from view from any road in the Subdivision. Controlled burn piles which are concealed from public view are permitted in accordance with applicable laws, rules, and regulations.

3.31 Unregistered or Junked Motor Vehicles Prohibited. No Tract shall be used as a depository for abandoned, junked or unregistered motor vehicles, boats, airplanes, trailers or other similar items.

3.32 Signs. No signs, advertising, billboards or advertising structure of any kind may be erected or maintained on any Tract without the consent in writing of the Architectural Control Committee or Developer (prior to the Control Transfer Date). Political signs for a political candidate or ballot item for election, as set forth in the Texas Election Code §259.002, may be displayed on a Lot but can only be displayed on or after the 90th day before the date of the election to which the sign relates and must be removed 11 days after the election. The sign must be ground mounted, 2'x 3' in size and a Owner may only display one sign for each candidate or ballot item. In addition to other signs which may be allowed by the Architectural Control Committee or Developer (prior to the Control Transfer Date), the Architectural Control Committee or Developer (prior to the Control Transfer Date) shall allow one (1) professionally made sign not more than twenty-four inches (24") by thirty inches (30") advertising Owner's residence for sale or rent. The term "professionally made sign" does not include plastic or metal pre-made for sale or for rent signs. No signs shall be nailed to a tree. Signs erected on any unimproved Tract advertising for sale prior to the control transfer date shall not be permitted.

3.33 Animal Husbandry. Domestic livestock and exotic animals shall be allowed only on Tracts which are 5 acres or larger, so long as such animals do not exceed one (1) animal for every two (2) fenced acres and do not become a nuisance, offensive or threat to other Owners. The Association shall have the sole discretion in determining if any animal is a nuisance, is offensive or is a threat and make regulations on banning such animal. Pigs, hogs and peacocks are not allowed on any Tract. Chickens shall only be allowed so long as such birds are kept in a coup and do not exceed twenty (20) birds per Tract. Regardless of lot size, coups must be preapproved by the ACC in writing to ensure they are screened from view. All animals being raised by the individual Owners must be kept in a fenced area on the Owner's Tract. No overgrazing is permitted on any portion of the Tract as determined by the sole discretion of the Association. Dogs, cats or other common household pets may be kept on a Tract. No Tract shall be used as a commercial breeding or training center for dogs or the operation of a kennel, either public or private. Canine and feline pets shall be limited to 3 each per Landowner and any kennels for pets must not be within 150 feet of any interior property boundary lines. Dogs will not be permitted to run loose in the Subdivision. Dogs and cats must be vaccinated for rabies and other diseases required by applicable laws, rules and regulations and shall be licensed or registered as may be required by applicable laws, rules and regulations. No animal shelters or animal rescue housing or pasturing are permitted. There shall not be any commercial feeding operations or commercial breeding of animals conducted on a Tract. Animals used for grazing said property while simultaneously raising young (i.e. cow/calf or horse operation) shall not be considered commercial breeding of animals.

3.34 Land Development. No Owner shall be allowed to permit on their own behalf, any commercial drilling, mineral refining, quarrying, mining, strip mining or water operation of any kind in, on or under any Tract owned by such Owner. Development of water sources for an individual Owner's use, including the construction of windmills for individual water extraction are permitted provided that advance written approval of the Architectural Control Committee or Developer (prior

to the Control Transfer Date) is obtained.

3.35 Drainage. Natural established drainage patterns for drainage will not be impaired by any Owner. Driveway culverts must be installed and shall be of sufficient size to afford proper drainage of ditches without allowing water to pool, back up or be diverted from its natural course. Drainage culvert installation is subject to the inspection and approval of the Architectural Control Committee or Developer (prior to the Control Transfer Date) and shall comply with any applicable governmental rules and regulations. All water retainage structures (ponds, dams and other facilities) not already existing within the Subdivision must be reviewed and approved by the Architectural Control Committee or Developer (prior to the Control Transfer Date) and prior to construction and must comply with all governmental rules and regulations. There are dedicated drainage easements within the Subdivision as noted on the Plat. The Architectural Control Committee or Developer (prior to the Control Transfer Date) may further restrict the location of buildings and/or other Improvements within the drainage easements. Owners are responsible for maintenance of any drainage easements on their Lot and may not utilize any drainage easements for any purpose detrimental to their intended use, for example no solid fences, dense shrubbery, structures and/or septic tank drain fields may be built in the drainage easements. Landscaping, fences, or other types of modifications which alter the cross-sections of the drainage easements or decrease the hydraulic capacity of the drainage easement shall not be allowed without the approval of Blanco County, Texas.

3.36 Re-plating and Subdividing. No Tract may be subdivided into smaller tracts.

3.37 Maintenance and Landscaping of Lots. It shall be the responsibility of each Owner to prevent the development of any unclean, unsightly, or unkempt condition of buildings or grounds on such Tract which would tend to substantially decrease the beauty of the neighborhood as a whole or the specific area. Each Owner shall be required to landscape the area all around the main dwelling. Occupancy prior to completion of landscaping shall require the written approval of the ACC, shall be for good cause only, and shall be no earlier than one hundred twenty days prior to completion of landscaping.

3.38 Water Wells and Irrigation Systems. Water wells and irrigation wells will be allowed; however, no water wells or irrigation wells of any type shall be allowed to draw upon water from creeks, streams, rivers, lakes or ponds. All wells shall be subject to any local or state governmental regulations and approval.

3.39 Swimming Pools. All swimming pools must be in-ground and shall be fenced with fencing approved by the Developer or the ACC after the Control Transfer Date. No above ground pools are allowed.

3.40 Down Lighting. Any exterior illumination must be fully shielded, pointed downward, and placed in a manner so as to not be directly visible from, or to create a direct glare into, any adjoining properties or public roadways. In order to limit glare and light trespass into neighboring lands and to limit negative impacts to wildlife, exterior illumination shall be restricted to bulbs with a Correlated Color Temperature of 2,700K or less. As used herein, "fully shielded" means no direct uplight (i.e., no light emitted above the horizontal plane of the lighting fixture). All exterior lighting must have prior approval of the Architectural Control Committee or Developer (prior to the Control

Transfer Date) prior to installation. The Architectural Control Committee or Developer (prior to the Control Transfer Date) has the sole discretion to reject any exterior lighting, as it is the intent of these restrictions that exterior lighting be installed so that there is down lighting.

3.41 Parking. As required by the Blanco County Commissioners, there shall be no parking for any reason or at any time on the roads of the Subdivision.

3.42 Leasing/Short Term Rentals. There shall be no leasing or rental of any structure on the Tract permitted, unless such rental is under a written lease that has a duration of at least six (6) months and covers the rental of the entirety of any Tract to be leased.

3.43 Underground Utilities Possibly Required. All utilities installed by an Owner shall be located underground as per LCRA rules and regulations if they cross a LCRA Transmission Line.

3.44 Hunting. Due to the Wildlife Management Association that covers this Subdivision and the need to preserve the wildlife population, hunting by any means on a Tract that is under ten (10) acres is strictly prohibited.

ARTICLE IV **ARCHITECTURAL CONTROL COMMITTEE**

4.01 Basic Control & Applications.

- (a) No Improvements of any character shall be erected or placed, or the erection or placing thereof commenced, or changes made to the exterior design or appearance of any Improvement, without first obtaining the Architectural Control Committee's or Developer's (prior to the Control Transfer Date) approval. No demolition or destruction of any Improvement by voluntary action shall be made without first obtaining the Architectural Control Committee's or Developer's (prior to the Control Transfer Date) approval.
- (b) Each application made to the Architectural Control Committee or Developer (prior to the Control Transfer Date) for approval, shall contain an application in the form specified by the Architectural Control Committee or Developer (prior to the Control Transfer Date), two sets of professionally drawn Plans and Specifications for all proposed Improvements, showing the location of all Improvements in the Tract, and any applicable fees or deposits together with such other reasonable necessary information as the Architectural Control Committee or Developer (prior to the Control Transfer Date) shall request. These plans must be submitted in PDF format to the Developer, or after the Control Transfer Date, to the ACC. A non-refundable fee of \$250.00 is required at time of plan submittal to cover administrative costs involving the home plan approval process.

4.02 Architectural Control Committee.

- (a) All ACC authority is initially vested in the Developer. The ACC authority of the Developer shall cease upon the appointment of a three (3) member Architectural Control

Committee by the Developer. The Developer shall continue to have ACC authority as to any Plans and Specifications or Construction projects submitted to the Developer prior to the initial appointment of the ACC members.

- (b) After the initial members of the ACC are appointed by the Developer, the Developer shall cause an instrument transferring ACC authority to the Association to be recorded in the Official Public Records of Real Property Blanco County, Texas. Subsequent appointments of the ACC members shall be by the Board of Directors. The ACC members shall serve staggered terms with the first term ending on the date of the next succeeding annual meeting of Members following the Control Transfer Date. After the Control Transfer Date, each Member of the ACC must be an Owner of a Tract in the Subdivision.

4.03 Effect of Inaction. All approvals or disapprovals issued by the ACC shall be in writing. In the event the ACC fails to approve or disapprove any request received by it in compliance with Article IV within thirty (30) days following the submission of a completed application and full compliance with the declarations set out herein, such request shall be deemed approved and the construction of any Improvements may commence in accordance with the Plans and Specifications submitted for approval. Any ACC approval obtained as a result of inaction by the ACC shall not authorize the construction of any Improvement in violation of these Restrictions.

4.04 Effect of Approval. The granting of an ACC approval (whether in writing or by lapse of time) shall constitute only an expression of opinion by the ACC that the proposed Improvement to be erected complies with these Restrictions; and such approval shall not prevent the Association from requiring removal of any Improvement which fails to comply with these Restrictions. Further, no ACC member shall incur any liability by reason of the good faith exercise of the authority granted hereunder.

4.05 Variance. The ACC or the Developer, may on a case by case basis, authorize variances from the requirements of the Restrictions if, in the reasonable opinion of the ACC or the Developer, the Restrictions unreasonably restrain the development of a Tract in accordance with the general scheme of the Subdivision. The Developer will retain the right to grant variances after the Control Transfer Date so long as the Developer continues to own Tract or Common Area in the Subdivision. All variances shall be in writing and signed by the Developer or if granted by the ACC then it must be signed by at least two (2) members of the ACC. No violation of these Restrictions shall be deemed to have occurred with respect to any matter for which a variance is granted. The granting of such a variance shall not operate to waive any of the terms and provisions of these Restrictions for any purpose except as to the particular Lot and improvements and the particular provision covered by the variance, nor shall it affect in any way the Owner's obligation to comply with all governmental laws and regulations affecting the use of the Owner's Lot. Some of the restrictions contained herein were originally set forth by a previous developer and filed of record under Volume 1416, Page 564 and Volume 1438, Page 412 of the Official Public Records of the Blanco County Clerk, Blanco County, Texas (herein referred to as "Original Restrictions"). Deed restrictions set forth in the Original Restrictions will not be entitled to receive a variance by the ACC or the Developer. Should the Restrictions set forth herein conflict with the Original Restrictions, the more stringent restrictions set forth herein apply.

4.06 Construction Deposit. A deposit of \$1,000.00 must be paid at the time Plans and Specifications are submitted for the construction of a new residence, barn, workshop or storage building. This deposit will be held for the purpose of securing an Owner's performance, during the construction process, of the obligations imposed by these Restrictions, for wear and tear on the Subdivision roads by construction equipment and construction traffic, and for damage to the Common Areas. Upon completion of construction, the Owner will be refunded the deposit less any obligations incurred as a result of any uncured violation of these Restrictions, any damage to the roads of the Subdivision and any damage to the Common Areas.

ARTICLE V
RED OAK MOUNTAIN
PROPERTY OWNERS' ASSOCIATION, INC.

5.01 Non-Profit Corporation. Red Oak Mountain Property Owners' Association, Inc., a non-profit corporation, has been organized and it shall be governed by the Certificate of Formation and Bylaws of said Association; and all duties, obligations, benefits, liens and rights hereunder in favor of the Association shall vest in said corporation.

5.02 Bylaws. The Association has adopted, or may adopt, whatever Bylaws it may choose to govern the organization and operation of the Association, provided that the same are not in conflict with the terms and provisions hereof.

5.03 Membership. Every person or entity who is a record Owner of any Tract shall be a "Member" of the Association. The foregoing is not intended to include persons or entities that hold an interest merely as security for the performance of an obligation or those only having an interest in the mineral estate. Memberships shall be appurtenant to and may not be separated from the Tracts. Regardless of the number of persons who may own a Tract, there shall be but one membership for each Tract and one (1) vote for each Tract. Ownership of the Tracts shall be the sole qualification for Membership.

5.04 Voting Rights. The Association shall have two classes of voting memberships. Developer shall be entitled to ten (10) votes for each Lot owned. Each Tract, other than those owned by the Developer, shall have only one vote regardless of the number of Owners of the Tract. In the event that more than one person owns a Tract and the group of Owners do not have a unified vote for purposes hereunder, then the Association shall not recognize the vote for that Tract and such vote shall not be counted when the calculating membership votes. Notwithstanding the foregoing, the presence of any Owner of a Tract at a meeting of Members permits the inclusion of the Tract represented when calculating any necessary quorum.

ARTICLE VI
ASSESSMENTS

6.01 Assessments. Each Owner by acceptance of a deed therefore, whether or not it shall be expressed in any such deed or other conveyance, is deemed to covenant and agree to pay to the Association the Assessments provided herein. The Assessments shall be a charge on the Tracts and shall be a continuing lien upon the Tract against which each such Assessment is made. Both Annual

and Special Assessments must be fixed at a uniform rate for all Tracts subject to assessment and may be collected on a monthly basis or on an annual basis at the discretion of the Board of Directors.

6.02 Annual Assessment.

- (a) An Annual Assessment shall be paid for each Lot by the Owner and the Annual Assessment shall be used to pay all reasonable and necessary operating expenses and reserve requirements of the Association as herein provided. The Annual Assessment for the year of purchase shall be pro-rated as of the purchase date and then shall be paid annually.
- (b) The initial amount of the Annual Assessment applicable to each Tract that abuts the Private Road located within the Red Oak Mountain Subdivision will be five hundred dollars (\$500.00) per Tract. The Annual Assessment for Tracts 60-65 that abut Maenius Road shall be two hundred and fifty dollars (\$250.00) The Annual Assessment is payable in advance and is due on the thirty first (31) day of January during each calendar year. All other matters relating to the collection, expenditure and administration of the Annual Assessment shall be determined by the Board of Directors of the Association, subject to the provisions hereof.
- (c) The Board of Directors of the Association, from and after the Control transfer Date, shall have the further right at any time to adjust, alter, increase or decrease the Annual Assessment from year to year as it deems proper to meet the reasonable operating expenses and reserve requirements of the Association and to enable the Association to carry out its duties hereunder. However, the Board of Directors shall not increase the Annual Assessment by more than ten percent (10%) from the previous year without the affirmative Vote of the Members.

6.03 Interest of Assessment. Any Assessment which is not paid within thirty (30) days after the due date shall bear interest from the due date at the lesser of (i) the rate of eighteen percent (18%) per annum or (ii) the maximum rate permitted by law.

6.04 Creation of Lien and Personal Obligation. In order to secure the payment of the Assessments, each Owner of a Tract hereby grants the Association a contractual lien on such Tract which may be foreclosed, pursuant to the provisions of the Texas Property Code (and any successor statute); and each such Owner hereby expressly grants the Association a power of sale in connection therewith. The Association shall, whenever it proceeds with foreclosure pursuant to the provisions of the Texas Property Code, shall designate in writing a Trustee to post or cause to be posted all required notices of such foreclosure sale and to conduct such foreclosure sale. The Trustee may be changed at any time and from time to time by the association by means of written instrument executed by the President or any Vice-President of the Association and filed of record in the Official Public Records of Real Property of Blanco County, Texas. In the event the Association has determined to non-judicially foreclose the lien provided herein pursuant to the provisions of the Texas Property Code and to exercise the power of sale hereby granted, the Association, or the Association's agent, shall give notice of the foreclosure sale as provided by the Texas Property Code as then amended. Upon request by the Association, the Trustee shall give any further notice of foreclosure sale as may be required by the

Texas Property Code as then amended, and shall convey such Tract to the highest bidder for cash by Trustee's Deed. Out of the proceeds of such sale, if any, there shall first be paid all expenses incurred by the Association in connection with collecting the Assessments and foreclosing on the Tract, including reasonable attorney's fees and a reasonable trustee's fee; second, from such proceeds there shall be paid to the Association an amount equal to the amount of the Assessment in default; and third, the remaining balance shall be paid to the Owner or Lien Holder for the benefit of the Owner. Following any such foreclosure, each occupant of a Tract which is foreclosed upon shall be deemed a tenant at sufferance and may be removed from possession by any and all lawful means, including a judgment for possession in an action for forcible detainer.

In the event of non-payment by any Owner of any Assessment or other charge, fee, assessment levied hereunder, the Association may, in addition to foreclosing the lien hereby retained, and exercising the remedies provided herein, exercise all other rights and remedies available at law or in equity, including but not limited to bringing an action at law against the Owner personally obligated to pay the same.

It is the intent of the Provisions of this 6.04 to comply with the provisions of the Texas Property Code relating to non-judicial sales by power of sale. In the event of the amendment of the Texas Property Code, the Association, acting without joinder of any Owner or Mortgagee, may, by amendment to these Restrictions, file any required amendments to these Restrictions so as to comply with said amendments to the Texas Property Code or any other statute applicable to foreclosures.

Notwithstanding anything contained this Article VI, all notices and procedures relating to foreclosures shall comply with Chapter 209 of the Texas Property Code.

6.05 Notice of Lien. In addition to the right of the Association to enforce the Assessment, the Association may file a claim of lien against the Tract of the delinquent Owner by recording a Notice ("Notice of Lien") setting forth (a) the amount of the claim of delinquency, (b) the interest thereon, (c) the costs of collection which have been accrued thereon, (d) the legal description and street address of the Tract against which the lien is claimed, and (e) the name of the Owner thereof. Such Notice of Lien shall be signed and acknowledged by an officer of the Association or other duly authorized agent of the Association. The lien shall continue until the amounts are fully paid or otherwise satisfied. When all amounts claimed under the Notice of Lien and all other costs and assessments which may have accrued subsequent to the filing of the Notice of Lien and all other costs and assessments which may have accrued subsequent to the filing of the Notice of Lien have been paid or satisfied, the Association shall execute and record a notice releasing the lien upon payment by the Owner of a reasonable fee as fixed by the Association to cover the preparation and recordation of such release of lien instrument.

6.06 Liens Subordinate to Mortgages. The lien described in this Article VI shall be deemed subordinate to any lien in favor of any bank, mortgage company, real estate lending establishment, financial institution, insurance company, savings and loan association, or any other third party lender, including the Developer, who may have advanced funds, in good faith, to any Owner for the purchase, improvement, equity lending, renewal, extension, rearrangement or refinancing of any lien secured by a Tract, provided that any such lien holder has made due inquiry as to the payment of any required assessments at the time the lien is recorded. Any consensual lien holder who obtains title to any Tract

pursuant to the remedies provided in a deed of trust or mortgage or by judicial foreclosure shall take title of the Tract free and clear of any claims for unpaid assessments or other charges against said Tract which accrued prior to the time such holder acquired title to such Tract. No such sale or transfer shall relieve such holder from liability for any Assessments or other charges or assessments thereafter becoming due. Any other sale or transfer of a Tract shall not affect the Association's lien for Assessments or other charges or assessments. The Association shall make a good faith effort to give each such mortgage sixty (60) days advance written notice of the Association's foreclosure of an Assessment lien, which notice shall be sent to the nearest office of such mortgage by prepaid United States registered or certified mail, return receipt requested, and shall contain a statement of delinquent Assessment or other charges or assessments upon which the said action is based, provided however, the Association's failure to give such notice shall not impair or invalidate any foreclosure conducted by the Association pursuant to the provisions of this Article VI.

6.07 Purpose of the Assessments. The Annual Assessments and Special Assessments shall be used exclusively for the purpose of promoting the health, safety, security and welfare of the Subdivision and the maintenance of the Common Areas. In particular, the Assessments shall be used for any Improvement or services in furtherance of these purposes and the performance of the Association's duties described herein, including the maintenance of any Common Areas, Common Area Expenses, the enforcement of these Restrictions and the establishment and maintenance of reserve funds. The Assessments may be used by the Association for any purpose which, in the judgment of the Association's Board of Directors, is necessary or desirable to maintain the property value of the Subdivision, including but not limited to, providing funds to pay all taxes, insurance, repairs, utilities and any other expense incurred by the Association. Except for the Association's use of the Assessments to perform its duties as described in these Restrictions, the use of the Assessments for any of these purposes is permissive and not mandatory. It is understood that the judgment of the Board of Directors as to the expenditure of Assessments shall be final and conclusive so long as such judgment is exercised in good faith.

6.08 Handling of Assessments. The collection and management of the Assessment shall be performed by the Developer until the Control Transfer Date, at which time the Developer shall deliver to the Association all funds on hand together with all books and records of receipt and disbursements. The Developer, and upon transfer, the Association, shall maintain a separate account for these funds.

6.09 Developer Exemption. In consideration of the Subdivision infrastructure, the Developer shall be exempt from the payment of all Assessments.

ARTICLE VII

DEVELOPER'S RIGHTS AND RESERVATIONS

7.01 Period of Developer's Rights and Reservations. Developer shall have, retain and reserve certain rights as set forth in these Restrictions with respect to the Association from the date hereof, until the earlier of the date the Developer gives written notice to the Association of Developer's termination of the rights or for the time allowed under the Texas Property Code. Notwithstanding the foregoing, the Developer rights shall not be released until such time as a document relinquishing said rights is filed of record or the Developer no longer holds record title to any Tract or Common Area in the Subdivision, whichever occurs last. The rights and reservations

hereinafter set forth shall be deemed accepted and reserved in each conveyance by the Developer whether or not specifically stated therein. The rights, reservations and easements set forth herein shall be prior and superior to any other provisions of these Restrictions and may not, without Developer's prior written consent, be modified, amended, rescinded or affected by any amendment to these Restrictions. Developer's consent to any amendment shall not be construed as consent to any other amendment.

7.02 Developer's Rights to Grant and Create Easements. Developer shall have and hereby reserves the right, without the consent of any Owner or the Association, to grant or create temporary or permanent easements throughout the Subdivision, for ingress, egress, utilities, cable and satellite television systems, communication and security systems, drainage, water and other purposes incidental to the development, sale, operation and maintenance of the Subdivision. The rights reserved to the Developer under this Section 7.02 apply to the entire Subdivision.

7.03 Developer's Rights to Convey Common Areas to the Association. Developer shall have and hereby reserves the right, but shall not be obligated to, convey real property and improvements thereon, if any, to the Association for use as Common Areas at any time and from time to time in accordance with these Restrictions, without the consent of any other Owner or Association.

7.04 Annexation of Additional Areas. Developer may cause additional real property to be annexed into Subdivision, by causing a written Annexation Declaration confirming the annexation thereof, to be recorded in the Official Public Records of Real Property of Blanco County, Texas. No consent shall be required of the Association or any Member thereof, each Owner being deemed to have appointed the Developer as his agent and attorney-in fact to effect this Annexation, which power hereby granted to the Developer is and shall be a power coupled with any interest. Thereafter, the Association shall be the Association for the entirety of the Development, including the annexed property.

ARTICLE XIII

DUTIES AND POWERS OF THE PROPERTY OWNERS' ASSOCIATION

8.01 General Duties and Powers of the Association. The Association has been formed to further the common interest of the Members. The Association, acting through the Board of Directors or through persons to whom the Board of Directors has designated such powers (and subject to the provisions of the bylaws), shall have the duties and powers hereinafter set forth and, in general, the power to do anything that may be necessary or desirable to further the common interest of the Members and to improve and enhance the attractiveness, desirability and safety of the Subdivision. The Board of Directors shall minimally be composed of three individuals serving three year staggered terms, with the titles of President, Vice-President, and Secretary/Treasurer, being assigned annually by the board of Directors.

8.02 Duty to Accept the Property and Facilities Transferred by Developer. The Association shall accept title to any real property, improvements to real property, personal property and any related equipment which the Developer transfers to the Association, together with the responsibility to perform any all maintenance and administrative functions associated therewith, provided that such property and responsibilities are not inconsistent with the terms of these Restrictions. Property interest

transferred to the Association by the Developer may include fee simple title, easements, leasehold interests and licenses to use such property. Any property or interest in property transferred to the Association by the Developer shall, except to the extent otherwise specifically approved by resolution of the Board of Directors, be transferred to the Association free and clear of all liens and mortgages (other than the lien for property taxes and assessments not then due and payable), but shall be subject to the terms of any declaration of covenants, conditions and restriction or easements set forth in the transfer instrument. Except as otherwise specifically approved by resolution of the board of Directors, no property or instrument transferred to the Association by the Developer shall impose upon the Association any obligation to make monetary payments to the Developer or any affiliate of the Developer including, but not limited to, any purchase price, rent charge or fee.

8.03 Other Insurance Bonds. The Association shall obtain such insurance as may be deemed necessary or desirable by the Board or by law, including but not limited to, comprehensive liability and casualty insurance, worker's compensation insurance, fidelity and indemnity insurance, officers and directors liability insurance, as well as such other insurances or bonds as the Association shall deem necessary or desirable.

8.04 Duty to Prepare Annual Budgets. The Association shall prepare an annual budget for the Association and deliver a copy of the annual budget to the Members along with, or prior to, the delivery of the invoice sent to each Owner of a Lot for the Annual Assessment. The Association shall strive to deliver the annual budget and the Annual Assessment invoice at least thirty (30) days before the start of each calendar year.

8.05 Duty to Levy and Collect Assessments. The Association shall levy, collect and enforce the Assessments as provided in these Restrictions.

8.06 Duty to Provide Annual Financial Statement. The Association shall prepare an annual financial statement, including a balance sheet, for review by the Members.

8.07 Duties with Respect to Architectural Approvals. The Association, through the ACC, shall perform the ACC duties described in these Restrictions.

8.08 Power to Acquire Property and Construct Improvements. The Association may acquire property or an interest in property (including leases and easements) for the common benefit of Owners including any improvements and personal property. The Association may construct improvements on the Subdivision property and may demolish any existing improvements.

8.09 Power to Adopt Rules and Regulation. The Association shall have the power to make reasonable rules and regulations regarding the use of the Common Areas. The Association shall also have the right to promulgate such rules and regulations with respect to the Subdivision so long as the Board of the Association deems such rules and regulations necessary to promote the recreation, health, safety and welfare of the Members of the Association, all in accordance with the provisions of these Restrictions. The rules and regulations may be enforced in the same manner as any other provision of these Restrictions.

8.10 Enforcement of Restrictions. The Association (or any Owner if the Association fails

to do so after reasonable written notice) shall enforce, by any proceeding at law or in equity, all restrictions, conditions, covenants, reservations, liens and charges now or hereafter imposed by the provisions of these Restrictions. Failure by the Association or any Owner to enforce any covenants or restrictions herein contained shall in no event be deemed a waiver of the right to do so thereafter. If it becomes necessary for any Owner or the Association to file a Court action to enforce these Restrictions, the defaulting Owner shall be liable for all reasonable attorney's fees and costs incurred by the enforcing Owner or the Association to obtain compliance by the defaulting Owner. The defaulting Owner shall be liable for all damages suffered by the enforcing Owner or the Association which shall be in an amount established by the Court.

8.11 Remedies. In the event an Owner fails to remedy any violation of these Restrictions within ten (10) days after written notice by the Association, the Association, or its authorized representatives, may take any one or more of the following actions:

- (a) Enter upon the Owner's property and remove the violating condition, or cure the violation, at the expense of the Owner, and the violating Owner shall pay on demand all costs and expenses, including reasonable attorney's fees, incurred by the Association in removing such violating condition;
- (b) Assess a charge of \$50.00 per day against any Owner and/or his Tract until the violating condition is corrected. The Violation charge may be increased by the Association in accordance with increases in the National Consumer Price Index using 2020 as a base year. Failure to pay such assessment by the violating Owner within ten (10) days from receipt of assessment will result in a lien against the Tract with the same force and effect as the lien for Annual or Special assessments;
- (c) Suspend an Owner's right to use the Common Areas;
- (d) File suit in order to enforce the above remedies and/or pursue any other remedy which may be available at law or in equity; and/or
- (e) Take any action allowed by the Texas Property Code.

After an Owner receives a written notice of a violation of these Restrictions, the violating Owner shall not be entitled to any further notice of the same violation if it occurs within a six (6) month period. The Association reserves the easement across each Owner's Tract for the purpose of documenting, correcting or removing conditions in violation of these Restrictions, and in doing so, shall have no liability for trespass or other tort in connection therewith, or arising from such documentation, correction or removal of a violating condition. The Association shall further have the right to have any vehicle or other property stored or used in violation of these Restrictions removed from the Owner's Tract at the expense of the Owner and stored at the expense of the Owner.

8.12 Authority to Combine ACC and Board. In order to efficiently manage the Association, and to perform the duties of the Association, the Association may elect to combine the duties of the Board of Directors and the duties of the ACC into one body to be known as the ACC/ Board.

ARTICLE IX

GENERAL PROVISIONS

9.01 Term. The provisions hereof shall run with the land and shall be binding upon all

Owners, their guests and invitees and all other persons claiming under them for a period of forty (40) years from the date these Restrictions are recorded. These Restrictions shall be automatically extended for successive periods of twenty (20) years each time unless these Restrictions are cancelled by a two-thirds (2/3) majority Vote of the Members and an appropriate document is recorded evidencing the cancellation of these Restrictions.

9.02 Amendments. Except for any amendment affecting any existing Improvements, these Restrictions may be amended or changed, in whole or in part, at any time by a two-third (2/3) majority Vote of the Members. Copies of any records pertaining to such amendments shall be retained by the Association permanently.

9.03 Amendment by the Developer. The Developer shall have and reserve the right at any time prior to the Control Transfer Date, without the joinder or consent of any Owner or other party, to amend these Restrictions by an instrument in writing duly signed, acknowledged, and filed for record so long as the Developer owns at least one Tract of land and provided that any such amendment shall be consistent with and is furtherance of the general plan and scheme of development of the Subdivision and evidenced by these Restrictions.

9.04 Severability. Each of these provisions of these Restrictions shall be deemed independent and severable and the invalidity or unenforceability or partial invalidity or partially unenforceability of any provision or portion hereof shall not affect the validity or enforceability of any other provision.

9.05 Liberal Interpretation. The provisions of these Restrictions shall be liberally construed as a whole to effectuate the purpose of these Restrictions.

9.06 Successors and Assigns. The provisions hereof shall be binding upon and inure to the benefit of the Owners, the Developer and the Association, and their respective guests, invitees, heirs, legal representatives, executors, administrators, successors and assigns.

9.07 Effect of Violation on Mortgages. No violation of the provisions herein contained or any portion thereof, shall affect the lien of any mortgage or deed of trust presently or hereafter placed of record or otherwise affect the rights of the mortgage under any such mortgage, the holder of any such lien or beneficiary of any such mortgage, lien or deed of trust may, nevertheless, be enforced in accordance with its terms, subject, nevertheless, to the provisions herein contained.

9.08 Terminology. All personal pronouns used in these Restrictions, whether used in the masculine, feminine or neuter gender, shall include all other genders, the singular shall include the plural and vice versa. Title of Articles and Sections are for convenience only and neither limits nor amplifies the provisions of these Restrictions. The terms "herein", "hereof" and similar terms, as used in this instrument, refer to the entire agreement and are not limited to referring only to the specific paragraph, Section or Article which such terms appear.

IN WITNESS WHEREOF, the undersigned, being the Developer, herein, has hereunto set its hand on this the ____ day of _____, 2020.

Red Oak Mountain, LLC a Delaware limited liability company

by: American Land partners, Inc., a Delaware corporation, Manager


By: _____
Printed Name: _____
Title: Authorized Agent

STATE OF TEXAS §
 §
COUNTY OF _____ §

Before me, the undersigned Notary Public, on this day personally appeared _____, know to me through personal acquaintance or proper identification to be the person whose name is subscribed to the foregoing instrument, and who acknowledged to me that he executed the instrument as the Authorized Agent for Red Oak Mountain, LLC, for the purposes and considerations therein expressed and as the act and deed of said company.

Given under my hand and seal of office on this ____ day of _____ 2020.

NOTARY PUBLIC, State of Texas



VG-29-2021-214240

Blanco County
Laura Walla
Blanco County Clerk

Instrument Number: 214240

Real Property Recordings

Recorded On: July 20, 2021 12:12 PM

Number of Pages: 4

" Examined and Charged as Follows: "

Total Recording: \$29.00


***** THIS PAGE IS PART OF THE INSTRUMENT *****

Any provision herein which restricts the Sale, Rental or use of the described REAL PROPERTY
because of color or race is invalid and unenforceable under federal law.

File Information:

Document Number: 214240
Receipt Number: 20210720000004
Recorded Date/Time: July 20, 2021 12:12 PM
User: Melody E
Station: cclerk01

Record and Return To:



STATE OF TEXAS
Blanco County

I hereby certify that this Instrument was filed in the File Number sequence on the date/time
printed hereon, and was duly recorded in the Official Records of Blanco County, Texas

Laura Walla
Blanco County Clerk
Blanco County, TX

**FIRST AMENDMENT TO THE DECLARATION OF COVENANTS, CONDITIONS
RESTRICTIONS, EASEMENTS, CHARGES AND LIENS FOR
RED OAK MOUNTAIN SUBDIVISION**

**STATE OF TEXAS §
 §
COUNTY OF BLANCO §**

This First Amendment To The Declaration Of Covenants, Conditions, Restrictions, Easements, Charges and Liens For Red Oak Mountain Subdivision (the "First Amendment") is made by the Developer to clarify a drafting error regarding allowed building materials.

WHEREAS, the Declaration Of Covenants, Conditions, Restrictions, Easements, Charges and Liens For Red Oak Mountain Subdivision was filed of record under Blanco County Instrument No. 204645 (the "Declarations"); and

WHEREAS, Red Oak Mountain, LLC is the Developer as defined in the Declarations; and

WHEREAS, reference is hereby made to the Declarations for all purposes, and any and all capitalized terms used herein shall have the meanings set forth in the Declarations, unless otherwise specified in this First Amendment; and

WHEREAS, pursuant to Article XII, Section 7.01 of the Declarations, the Developer holds the Developer rights until such time as a document relinquishing said rights is filed of record or the Developer no longer holds record title to any Tract or Common Area in the Subdivision, whichever occurs last; and

WHEREAS, pursuant to Article IX, Section 9.03 of the Declarations, the Developer has the right at any time prior to the Control Transfer Date, without the joinder or consent of any Owner or other party, to amend the Declarations by an instrument in writing duly signed, acknowledged, and filed for record so long as the Developer owns at least one Tract of land and provided that any such amendment shall be consistent with and is furtherance of the general plan and scheme of development of the Subdivision and evidenced by these Declarations; and

WHEREAS, the Control Transfer Date has not occurred and the Developer still owns the Common Area and at least one Tract of land in the Subdivision; and

WHEREAS, it was always the intent of the Developer to allow for Barndominium style homes in the Subdivision; and

WHEREAS, the website for the Subdivision references that Bardominium housing is allowed; and

WHEREAS, the marketing materials for the Subdivision contained pictures of Barndominium style houses being allowed and contained pictures of metal houses; and

WHEREAS, a drafting mistake was made in not allowing for metal construction materials;

NOW THEREFORE, pursuant to the authority contained in the Declarations, the undersigned, hereby amends the Declarations as follows:

That portion of Article III, Section 3.14 that currently reads as follows:

Section 3.14 Construction Materials. All Improvements must be built with new construction materials and must be built in place on the Tract. All construction materials used shall be of materials such as wood, rock, brick, hardiplank or stucco. The use of aluminum siding or vinyl siding is prohibited. The Architectural Control Committee or the Developer prior to Control Transfer Date may authorize the use of other materials on a case by case basis. Barns and other out buildings may be constructed of metal or materials listed above. Log cabins may be built as long as they comply with building requirements and are approved by the Architectural Control Committee or Developer (prior to the Control Transfer Date).

is hereby deleted and replaced with the following:

3.14 Construction Materials. All Improvements must be built with new construction materials and must be built in place on the Tract. All construction materials used shall be of materials such as wood, rock, brick, hardiplank, stucco or metal. The use of aluminum siding or vinyl siding is prohibited. The Architectural Control Committee or the Developer prior to Control Transfer Date may authorize the use of other materials on a case by case basis. Barns and other out buildings may be constructed of metal or materials listed above. Barndominium style homes are allowed for the main residence. Log cabins may be built as long as they comply with building requirements and are approved by the Architectural Control Committee or Developer (prior to the Control Transfer Date).

If any provision of this First Amendment is found to be in conflict with the Declarations, this First Amendment shall control. All other provisions of the Declarations not amended herein shall remain in full force and effect.

IN WITNESS WHEREOF, this First Amendment To The Declaration Of Covenants, Conditions, Restrictions, Easements, Charges and Liens For Red Oak Mountain Subdivision shall be effective upon recording in the Official Records of Blanco County, Texas.

SIGNED this the 20th day of July 2021.

[Signature follows on next page]

Red Oak Mountain, LLC, a Delaware limited liability company


By: American Land Partners, Inc., a Delaware corporation, Manager

By: *Price Kever*
Printed Name: PRICE KEEVER
Title: Authorized Agent

STATE OF TEXAS §
 §
COUNTY OF BLANCO §

Before me, the undersigned Notary Public, on this day personally appeared PRICE KEEVER who is personally known to me (or proved to me through a federal or state issued ID with photo and signature of person identified) to be the person whose name is subscribed to the foregoing instrument, and who has acknowledged to me that he executed the instrument for the purposes and consideration therein expressed and in the capacity stated herein.

Given under my hand and seal of office on the 20th day of July 2021.



Michelle Ferguson
Notary Public, State of Texas



**Red Oak Mountain Property Owners Association
New Home Construction Application**

**P. O. Box 1987
Marble Falls, Texas 78654
800-511-2430**

Please complete the attached Architectural Application for New Home Construction. Please send all information with deposits and fees.

Requirements for submittal for new home construction:

Two sets of professionally drawn plans and specifications for all proposed construction (initial or alterations) to be on such Lot.

Engineer's certificate on foundation plan design.

Plot plans showing the location and elevation of the improvements on the Lot and dimensions of all proposed Walk ways, driveways and all other matters relevant to architectural approval.

Per application of a new home construction, a deposit of one thousand dollars, \$1000.00 is required. Please make check payable to Red Oak Mountain Property Owners Association Inc.

The requirements for the Statement of Completion and refund of the \$1000 deposit upon completion of construction of the residence listed herein are given in the CCR's Section 4.06. Occupancy before the approved final inspection is also grounds for forfeit of deposit.

Red Oak Mountain Property Owners Association

New Home Construction Application

P. O. Box 1987

Marble Falls, Texas 78654

800-511-2430

I (agent or builder) _____ request the issuance of a building permit to construct the improvements described in the attached plans and specifications. By signing this letter I certify that I have a copy of the **DECLARATIONS OF COVENANTS, CONDITIONS, AND RESTRICTIONS (CCR'S)** for the Red Oak Mountain Property Owners Association Inc. and that I have read and familiarized myself with those Documents. Further, I certify that the house and site design has been developed with the full knowledge of and adherence to the CCR's and that construction and jobsite conduct will proceed accordingly.

As agent or builder, I authorize the designated personnel of the Red Oak Mountain Property Owners Association Inc. to inspect the above described property and improvements. As agent or principle, I indemnify and hold harmless the Property Owners Association and their designees against any and all claims or loss except that of willful misdeed or gross negligence. In the event that an item of construction does not satisfy the requirements of the Red Oak Mountain Property Owners Association Inc. CCR's, repair, replacement and/or augmentation of that item will be performed until that item does satisfy the requirements of Red Oak Mountain, LLC.

Per each application of a new home construction, a fee of two hundred and fifty dollars, \$250.00 is required. Please make check payable to Red Oak Mountain Property Owners Association Inc. All maintenance and inspection fees will be paid before a Statement of Completion will be issued. Issuance of a Statement of Completion does not release the builder from any of the liability normally associated with construction and does not limit in any way the implied or actual warranties or liabilities that the builder is normally obligated.

The Builder and Owner understand that the exterior of the home including the minimum required landscaping must be completed within (12) months of completed Site Preparation Inspection date and that Final Inspection of POA Inspector must be completed with "No Exception Taken" granted before occupancy of the dwelling.

The requirements for the Statement of Completion and refund of the \$1000 deposit upon completion of construction of the residence listed herein are given in the CCR's Section 4.06. Occupancy before the approved final inspection is also grounds for forfeit of deposit.

**Red Oak Mountain Property Owners Association
New Home Construction Application
P. O. Box 1987
Marble Falls, Texas 78654
800-511-2430**

Plans Submitted: Yes() No() Date Submitted:_____

Plot Plan Submitted: Yes() No() Date Submitted:_____

LOCATION:

Lot:_____Blk:_____ Addition/Tract_____

Physical Address:_____

CONTRACTOR/OWNER

Owner Name:_____ Phone:_____

Brokerage Company:_____ Phone:_____

Brokerage Address:_____

Description of Home

Style:_____

Number of Bedrooms:_____ Number of Baths:_____

Total Finished Area:_____ Unfinished Area (SQ.FT. & Location)_____

Garage Area:_____ Number of Garage Stalls_____

PRICE RANGE

Sales Price:_____

CONSTRUCTION SCHEDULE

Proposed Construction Start Date:_____

Proposed Construction Completion Date:_____

COLOR SELECTION: Use this form for exterior color selection approval process. Please attach color swatch and deliver to our office.

Body:_____ Trim:_____ Door:_____

Paint Manufacture:_____

**Red Oak Mountain Property Owners Association
New Home Construction Application**

**P. O. Box 1987
Marble Falls, Texas 78654
800-511-2430**

CERTIFICATION

I (we) certify that the above information provided, constitutes a description of the proposed building, items of construction, location and site will be in accordance with the Red Oak Mountain Property Owners' Association Inc. DECLARATION OF COVENANTS, CONDITIONS AND RESTRICTIONS set forth in Red Oak Mountain Subdivision. I (we) further certify that the work will be completed in a timely, workmanlike manner and that the building site and adjacent areas will be free of litter and debris during construction.

Owner: _____

Builder: _____

Date: _____

Red Oak Mountain Architectural Review Board Signatures:

_____	Date: _____
_____	Date: _____
_____	Date: _____

Approved/Approved as noted: Date:

Rejected as noted: Date:

